
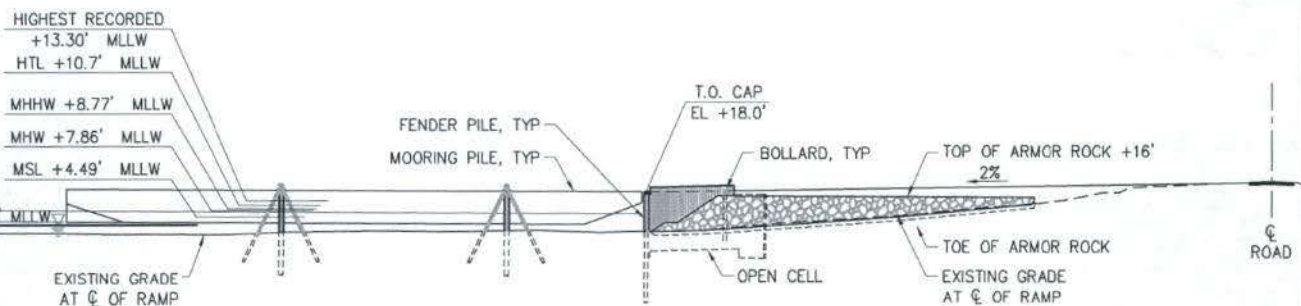
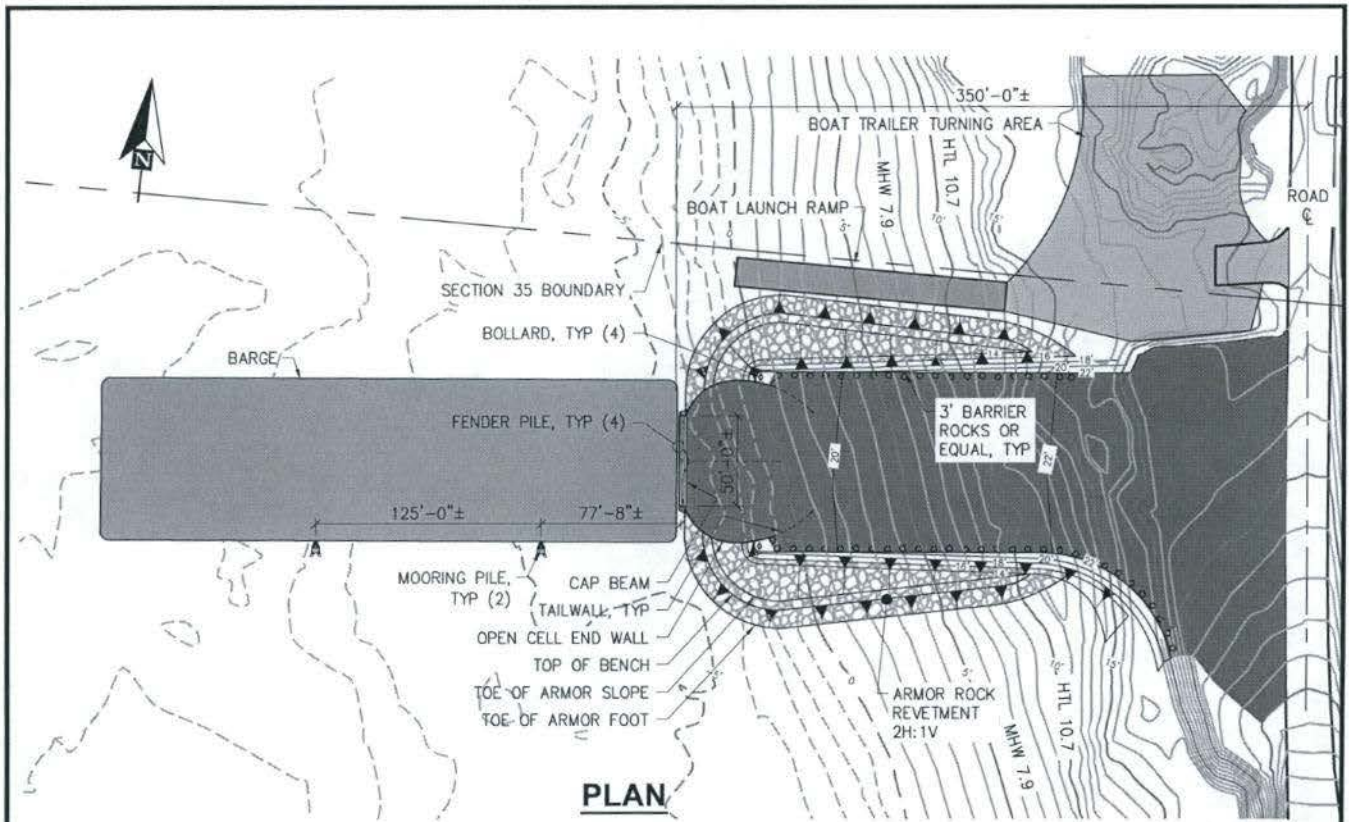


J:\2012\12\1044 Pasagshak Dock\Drawings\COE Permits\01_Visual.dwg, 01_7/24/2013 12:31:35 PM, Carth Howler, PND Engineers, Inc., 1:1

<p>PROPOSED ACTIVITY: CONSTRUCT OPEN CELL BARGE DOCK WITH MOORING PILES</p> <p>FILE No: POS-2013-322</p> <p>WATERWAY: PASAGSHAK BAY</p> <p>ADJACENT PROPERTY OWNERS: STATE OF ALASKA</p>	<p style="text-align: center;">VICINITY</p> <p>POA-2013-322, Pasagshak Bay</p> <p style="text-align: center;">APPLICANT: ALASKA AEROSPACE CORPORATION 4300 B STREET, SUITE 101 ANCHORAGE, ALASKA 99503</p>	<p style="text-align: center;">PASAGSHAK DOCK</p> <p>LAT: 57.452976 LONG: -152.448391 SEC: T. R. AT: PASAGSHAK BAY IN: KODIAK ISLAND, AK</p> <p>7/24/2013 SHEET 1 of 3</p>
--	--	--



J:\2012\121044 Pasagshak Dock\Drawings\COE Permits\02_Site Plan.dwg, 02_7/24/2013 2:06:13 PM, Garth Howlett, PWD Engineers, Inc., 1:1

PROPOSED ACTIVITY:
CONSTRUCT OPEN CELL BARGE
DOCK WITH MOORING PILES

FILE No: POS-2013-322
WATERWAY: PASAGSHAK BAY
ADJACENT PROPERTY OWNERS:
STATE OF ALASKA

SITE PLAN AND ELEVATION

POA-2013-322, Pasagshak Bay

APPLICANT:
ALASKA AEROSPACE CORPORATION
4300 B STREET, SUITE 101
ANCHORAGE, ALASKA 99503

PASAGSHAK DOCK

LAT: 57.452976
LONG: -152.448391
SEC: T. R.
AT: PASAGSHAK BAY
IN: KODIAK ISLAND, AK

7/24/2013 SHEET **2 of 3**

HIGHEST RECORDED
+13.30' MLLW
HTL +10.7' MLLW
MHW +7.86' MLLW
MSL +4.49' MLLW
0' MLLW

EXISTING GRADE
AT ϕ OF RAMP

TOP OF RAMP +14'±

150'x16' CONCRETE
PLANK RAMP

BOAT LAUNCH RAMP SECTION



PROPOSED ACTIVITY:
CONSTRUCT OPEN CELL BARGE
DOCK WITH MOORING PILES

FILE No: POS-2013-322
WATERWAY: PASAGSHAK BAY
ADJACENT PROPERTY OWNERS:
STATE OF ALASKA

**BOAT LAUNCH RAMP
SECTION**

POA-2013-322, Pasagshak Bay

APPLICANT:
ALASKA AEROSPACE CORPORATION
4300 B STREET, SUITE 101
ANCHORAGE, ALASKA 99503

PASAGSHAK DOCK

LAT: 57.452976
LONG: -152.448391
SEC: T. R.
AT: PASAGSHAK BAY
IN: KODIAK ISLAND, AK

7/24/2013 SHEET **3 of 3**